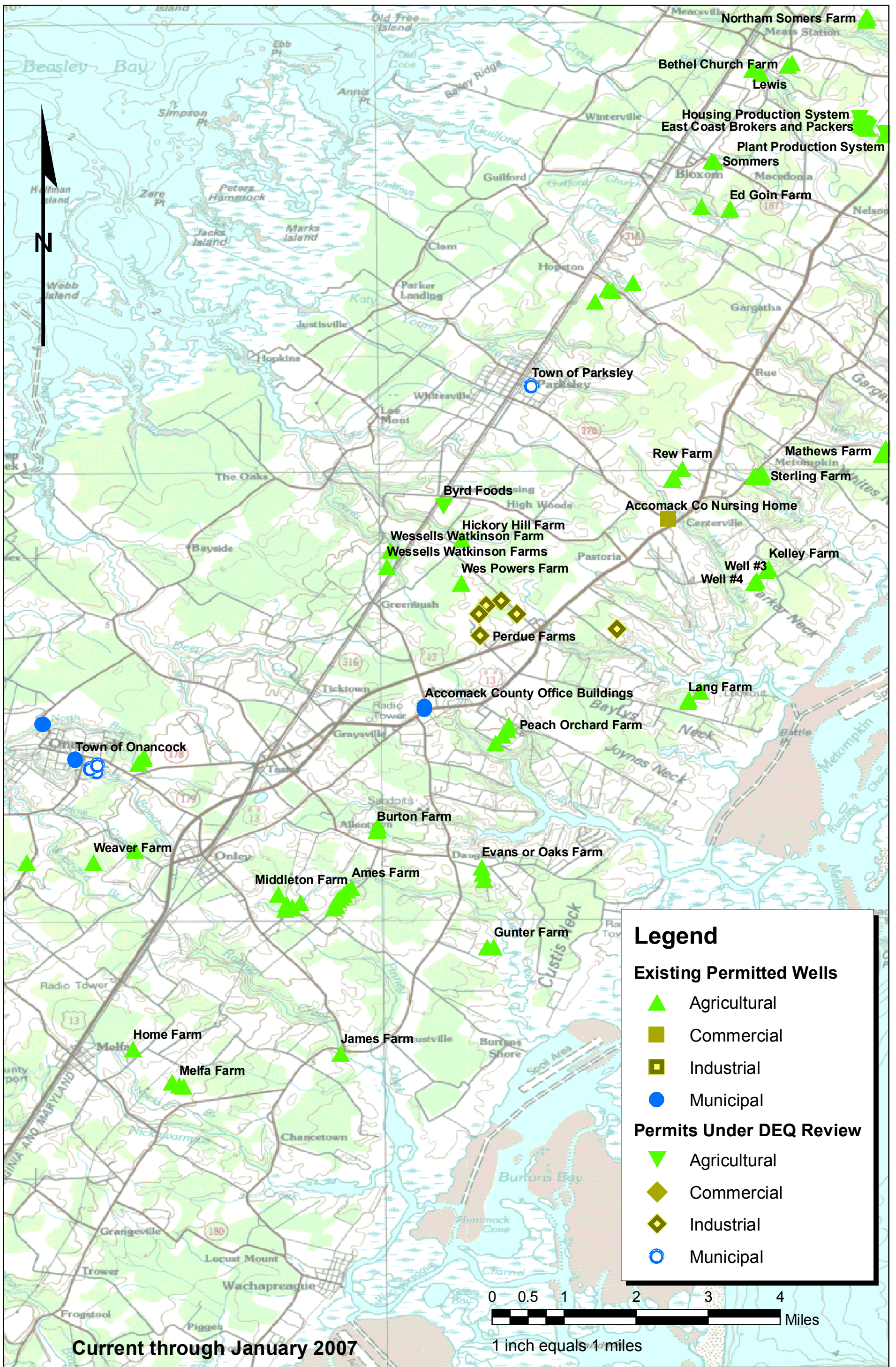


DEQ PERMITTED WELLS
EASTERN SHORE OF VIRGINIA GROUND WATER COMMITTEE

VDEQ PERMITTED GROUNDWATER WITHDRAWALS

FIGURE 1
February 2007



DEQ PERMITTED WELLS
EASTERN SHORE OF VIRGINIA GROUND WATER COMMITTEE

VDEQ PERMITTED GROUNDWATER WITHDRAWALS

FIGURE 2

February 2007

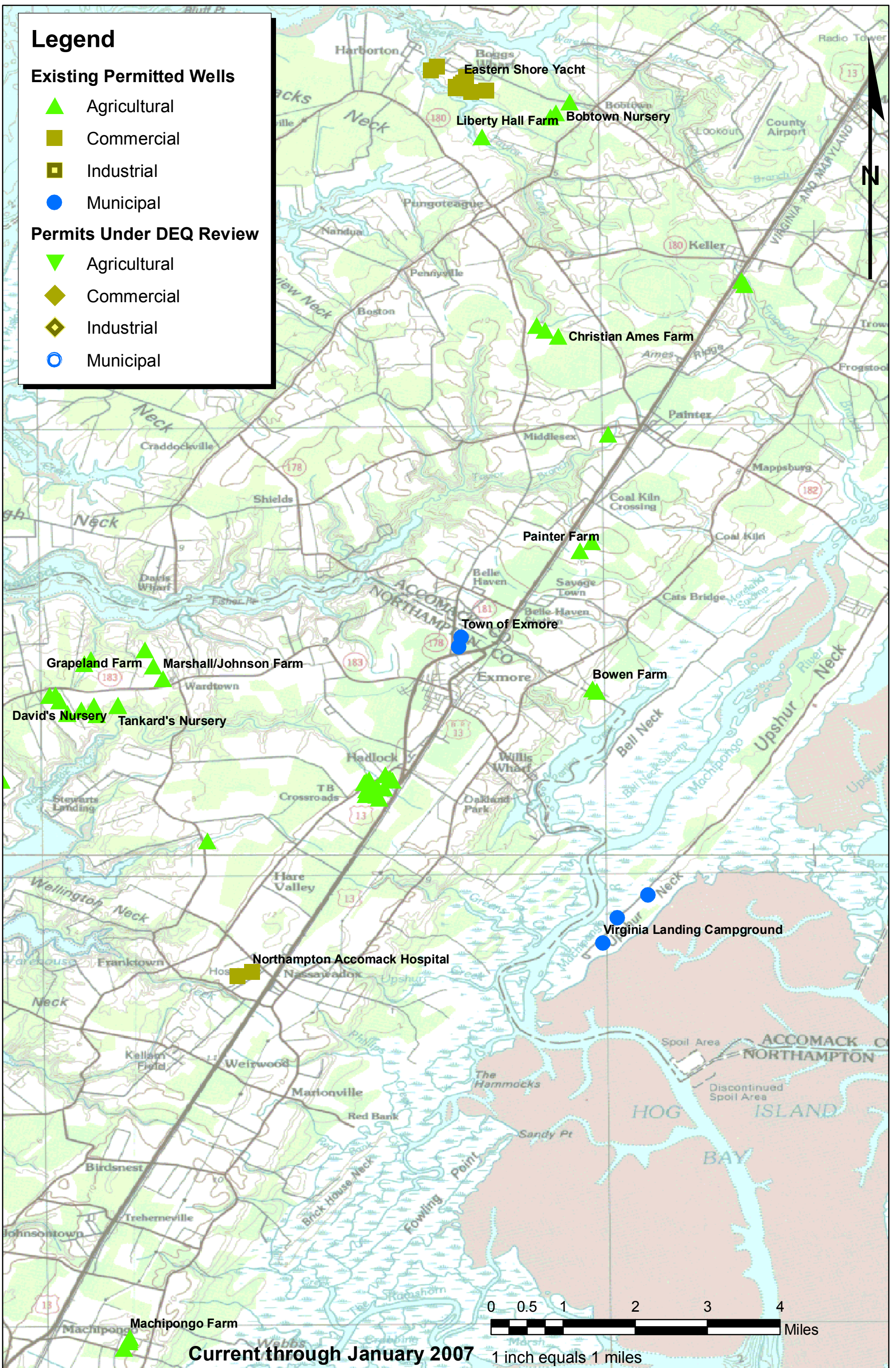
Legend

Existing Permitted Wells

- ▲ Agricultural
- Commercial
- Industrial
- Municipal

Permits Under DEQ Review

- ▼ Agricultural
- ◆ Commercial
- ◇ Industrial
- Municipal



DEQ PERMITTED WELLS
EASTERN SHORE OF VIRGINIA GROUND WATER COMMITTEE

VDEQ PERMITTED GROUNDWATER WITHDRAWALS

FIGURE 3
February 2007

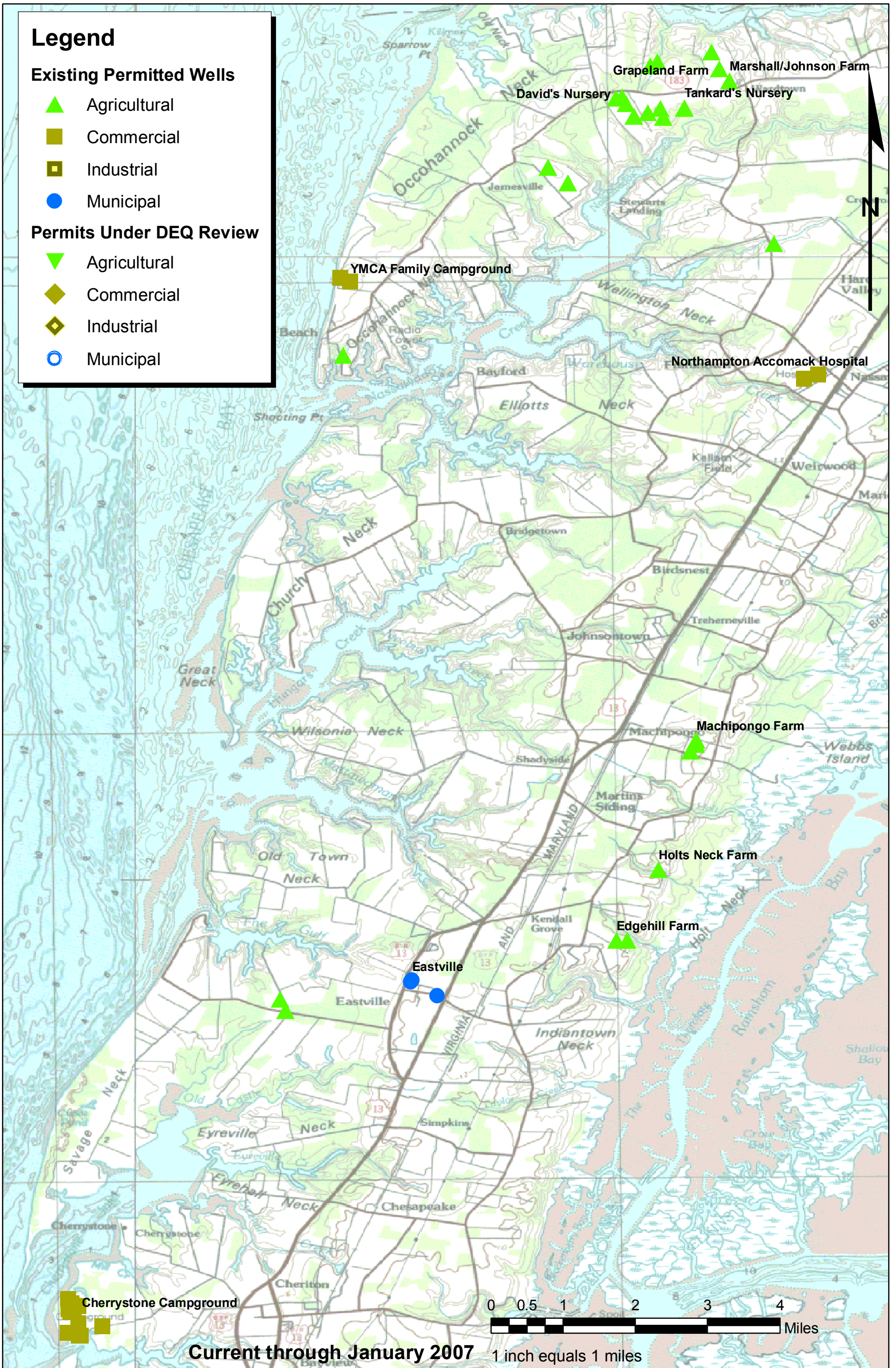
Legend

Existing Permitted Wells

- ▲ Agricultural
- Commercial
- Industrial
- Municipal

Permits Under DEQ Review

- ▼ Agricultural
- ◆ Commercial
- ◇ Industrial
- Municipal



Current through January 2007

0 0.5 1 2 3 4 Miles

1 inch equals 1 miles

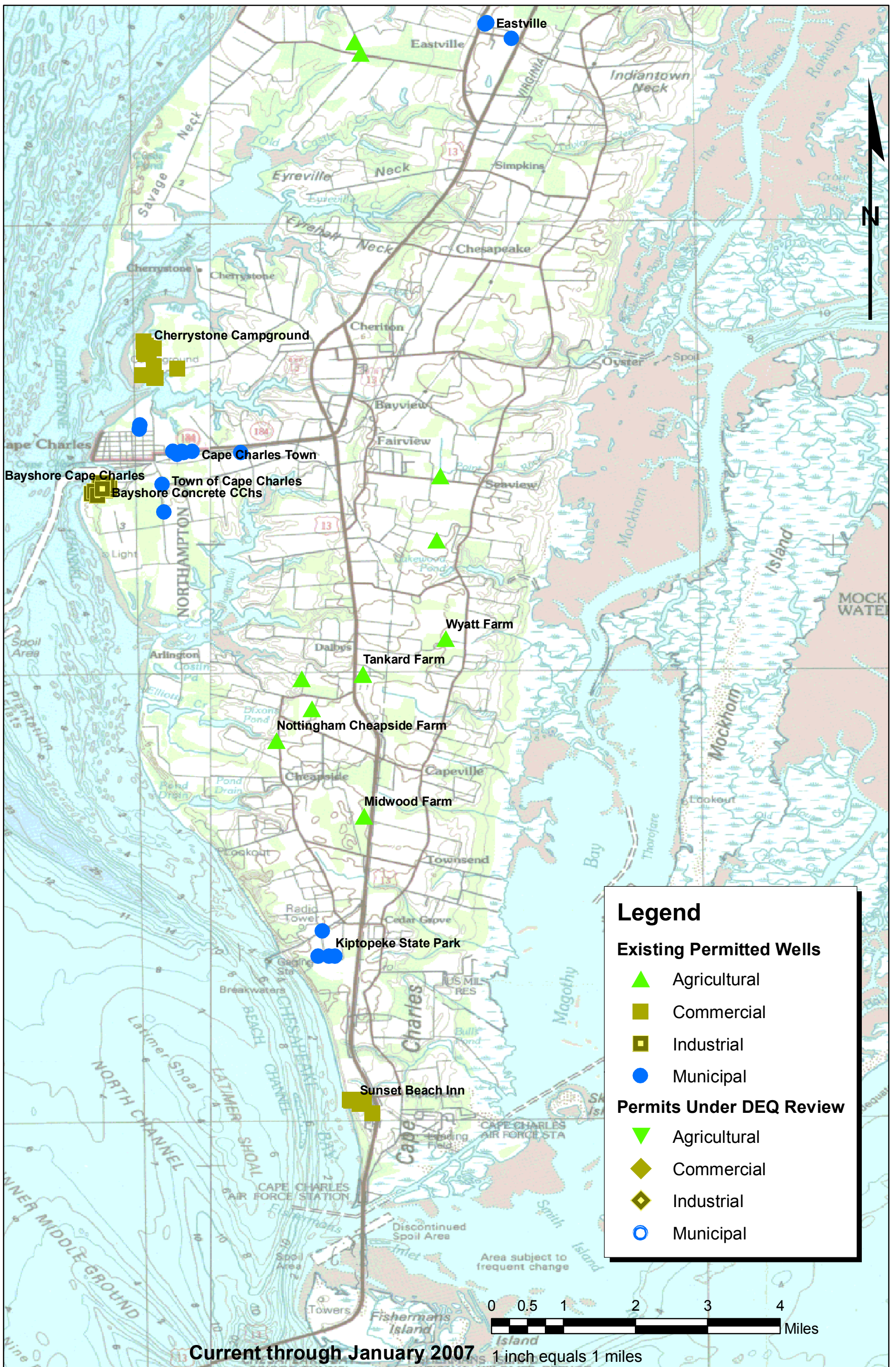


DEQ PERMITTED WELLS
EASTERN SHORE OF VIRGINIA GROUND WATER COMMITTEE

VDEQ PERMITTED GROUNDWATER WITHDRAWALS

FIGURE 4

February 2007



DEQ PERMITTED WELLS
EASTERN SHORE OF VIRGINIA GROUND WATER COMMITTEE

VDEQ PERMITTED GROUNDWATER WITHDRAWALS

FIGURE 5

February 2007